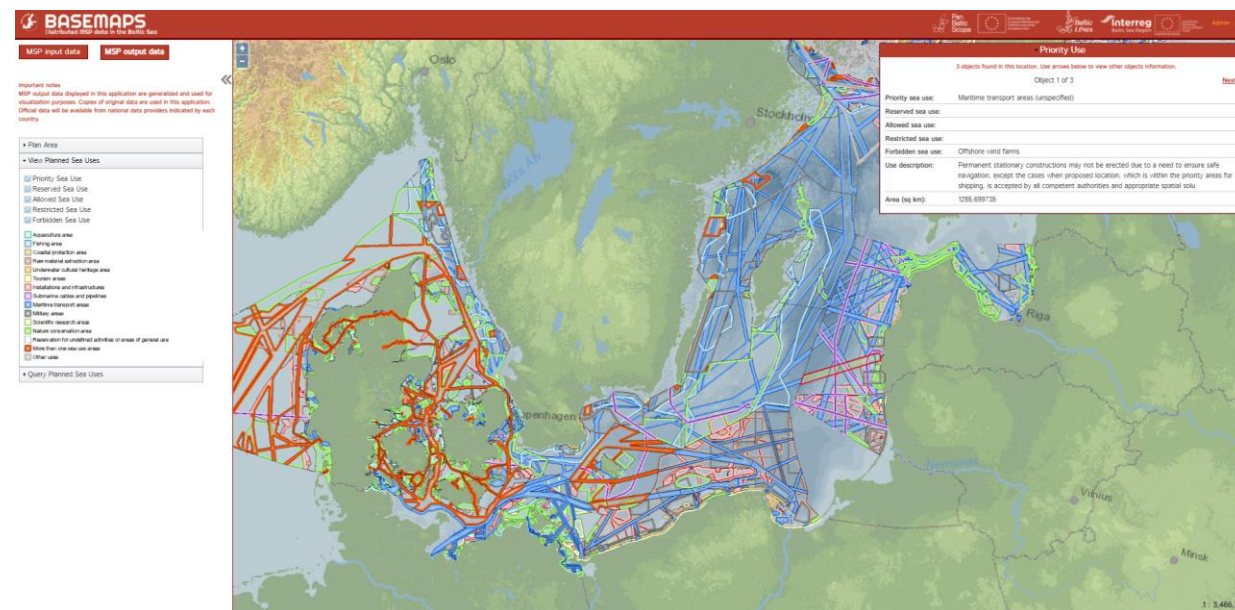


# EMODnet for policy

- **Use case: Preparing pan-European MSP map**

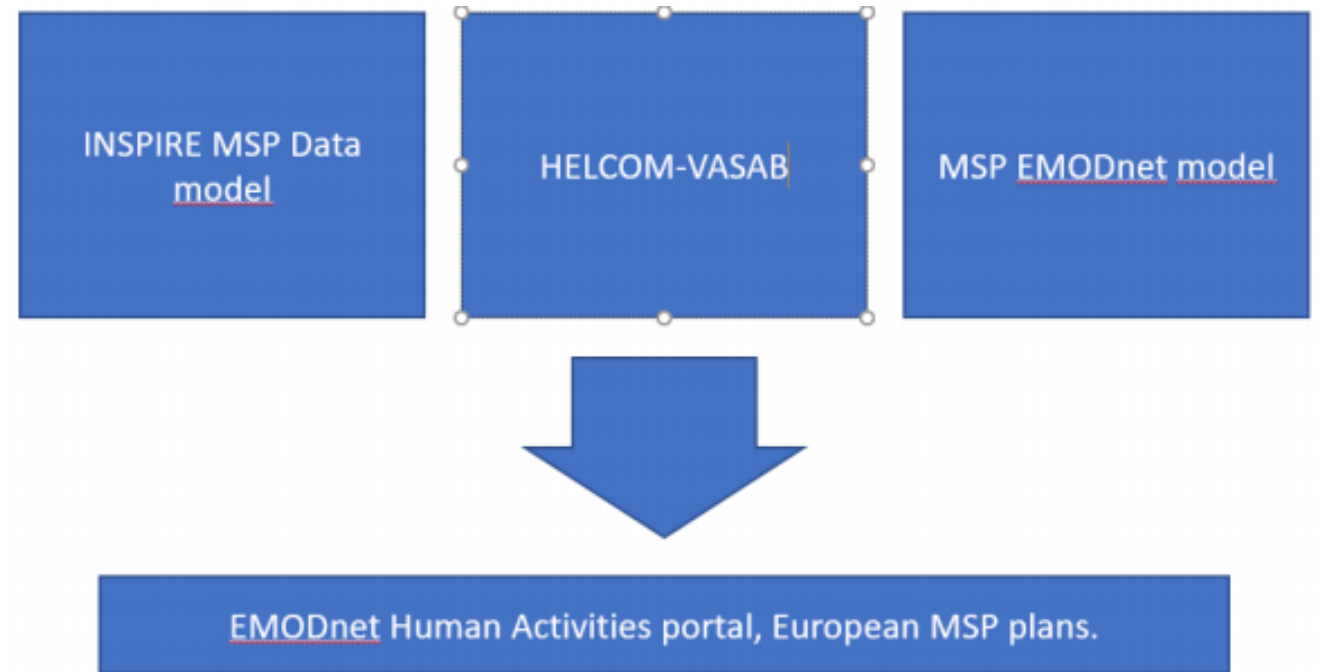
# Developing European MSP map: preparations

- MSP Directive → MS to prepare plans 2021
- Baltic approach: HELCOM-VASAB MSP Working group
- → MSP Data Expert Subgroup
- → Guidelines and data model
- Other regions / project advancements:  
MarSP: INSPIRE MSP data model  
(extended Hilucs, 3D)



# Developing European MSP map: Current advancements

- EU MSP TEG Data was initiated in 2020
- Aim for **harmonising MSP "output data"**: data resulting from the plans (area reservations, restriction and priority areas)
- Utilizing existing data models and applying "umbrella model" developed by EMODnet in cooperation with MSP TEG data
- → MS can provide data in any of the models and it can be used for the pan-European mapping and analysis
- → great example on utilizing regional and project outputs (not reinventing the wheel)



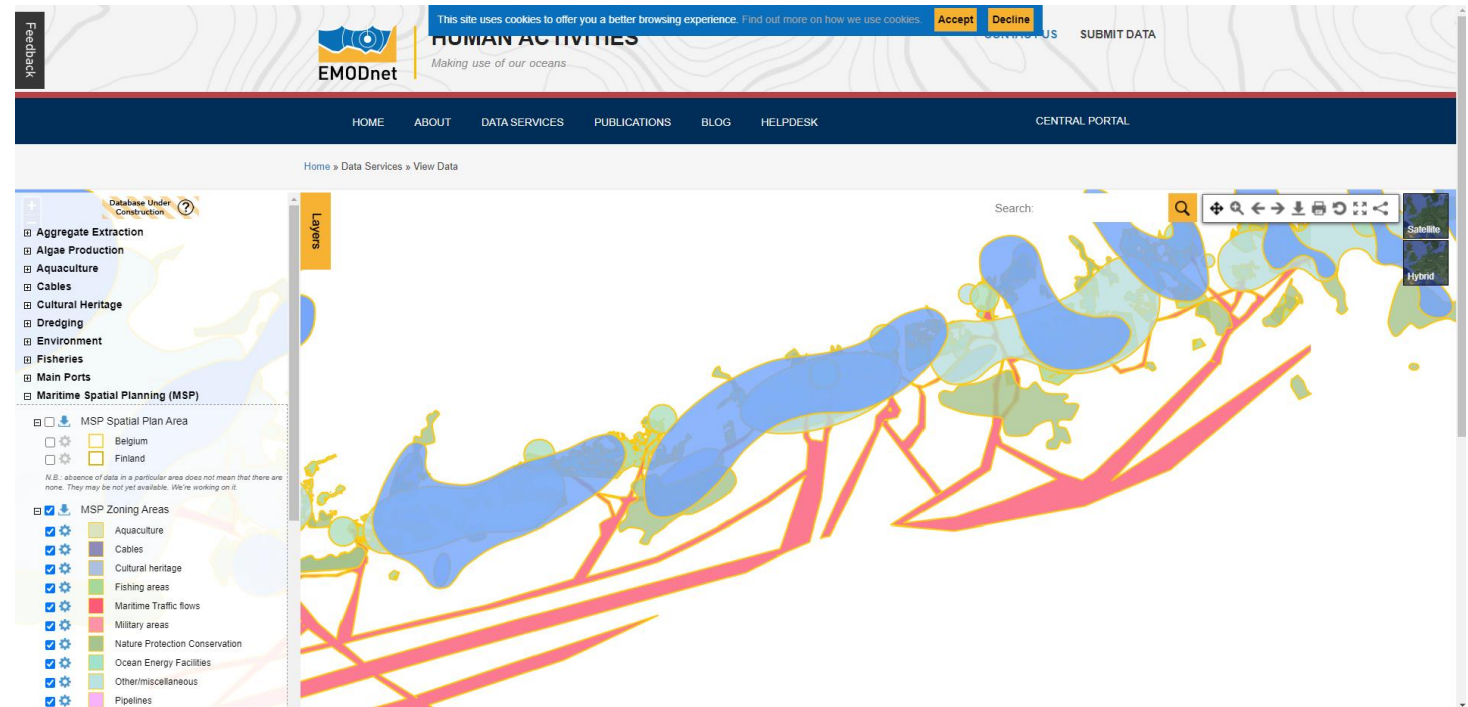
# Developing European MSP map: outputs

- MSP plans to be available in EMODnet human activities portal


- Poster

”Solution for harmonizing EU Maritime Spatial Planning (MSP) within EMODnet”

contains details



# Thank you for your attention!



## Check the poster & video 😊