



CENTRAL DALMATIA
The Heart of Adriatic

Camping

EXPERIENCE THE FREEDOM
OF OUTDOOR VACATION



CROATIA
Full of life

If the feeling of freedom with a touch of adventure provided to you by the stay in a camp restores your lost strength and brings you the long awaited relaxation, come to Central Dalmatia, where your vacation in a spacious, well equipped, family-run mini-campsite will be an unforgettable experience.

This is a region composed of the lace-like network of the coast and islands, gently scattered across the crystal clear sea, connecting its blueness with the azure of the sky. In quiet coves, away from the rush of the cities, thickly interwoven branches of pines will shelter your tents and camp trailers, offering you unexpected possibilities of vacationing.

Like nowhere else, you will stop here during your hikes or bicycle rides enchanted by the scent of the pines and medicinal herbs, in the quiet, enriched only by the sound of crickets. And only a little bit further away, in the shade of an old stone house, you will be welcomed by the hosts with a glass of wine, where you will feel all the beauty of the sun-bathed vineyards, and will be offered the pleasure of dining sea specialties. When you set off to the nearby small towns after enjoying the warm, clear sea, you will meet the shadows of the centuries preserved in cultural monuments, telling you the rich history of these parts.

At the close of the day, a breath of wind will bring freshness to your temporary homes under the treetops, and you will surely wish to take a part of the beauty home with you. But, even when you realize this is not possible, don't be sad, central Dalmatia will be waiting for you, year after year, and ever more beautiful...

Welcome to Central Dalmatia
- the heart of the Croatian Adriatic!

*Split-Dalmatia County
Tourist Board*



CONTENTS

Split Riviera

Belvedere	6
Seget	8
Rožac	9
Labaduša	10
Stobreč Split	11
Galeb	12
Sirena	13
	14

Makarska Riviera

Riviera Makarska	16
Poseidon	18
Baško Polje	19
Medora Orbis	20
Dole	21
Uvala Borova	22
Viter	23
Dalmacija	24
	25

Island of Brač

Waterman Beach Village	26
Boutique Camping Bunja	28
Aloa	29
	30

Island of Hvar

Vira	32
Jurjevac	34
Nudist	35
Mina	36
Grebišće	37
Holiday	38
Mlaska	39
	40

MINI-CAMPSITES

41

CAMPER STOPS

30, 38, 41



LEGEND

1.  2.  3.  4.  5.  6.  7. 
8.  9.  10.  11.  12.  13.  14. 
15.  16.  Address
 Phone
 e-mail
 GPS Position
17.  18.  19.  20.  21. 

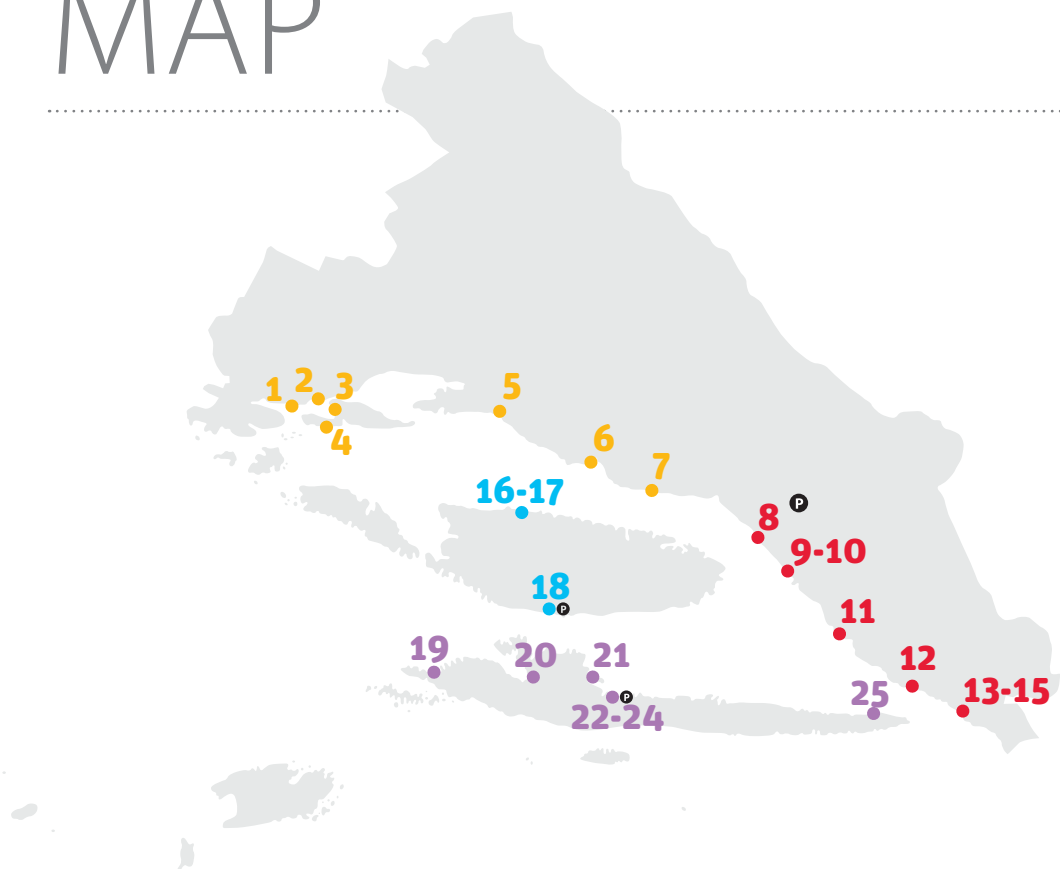
1. CAMPSITE SIZE
2. CAPACITY
3. DISTANCE TO CITY CENTER
4. PETS
5. WI-FI
6. ACCESSIBLE TOILETS
7. SPORTS ACTIVITIES
8. POOL
9. BOAT MOORING
10. ANIMATION
11. RESTAURANT/CAFÉ
12. SHOP
13. CARAVANS/TENTS
14. MOBILE HOMES/APARTMENTS
15. SEASON
16. BASIC INFORMATION
17. **Croatia's Best Campsite:** quality label given to campsites since 2008 by the Croatian Camping Union based on a defined quality assessment system and an inspectors' visit.
18. **Top Camping:** *Top Camping* is a quality label awarded by Udruuga Top kamping kvalitete since 2003 based on a defined assessment system according to the ADAC criteria and in cooperation with the International Federation of Camping and Caravanning - F.I.C.C.
19. **TIPP ADAC 2018:** a campsite with very good classification in the ADAC camping guide (4 stars or more).
20. **Ecocamping:** a label that the German association *Ecocamping* awards to campsites that give extra attention to green business, guest safety, and content and service quality.
21. **CAMPER STOP**

In Croatia it is a punishable offence to camp in open spaces outside of registered campsites or parking lots for caravans and camper-vans.

If you want to visit a campsite during winter, we advise you to contact the campsite first to check the level of service provided during winter.

The term mini campsite implies a campsite for up to 200 people, i.e., up to 70 camping units (parcels), that is generally open to campers as part of family estates.

MAP



Split Riviera

1. **BELVEDERE** /SEGET VRANJICA/
2. **SEGET** /SEGET DONJI/
3. **ROŽAC** /ČIOVO/
4. **LABADUŠA** /ČIOVO/
5. **STOBREČ SPLIT** /STOBREČ/
6. **GALEB** /OMIŠ/
7. **SIRENA** /LOKVA ROGOZNICA/

Makarska Riviera

8. **BAŠKO POLJE** /BAŠKA VODA/
9. **RIVIERA MAKARSKA** /MAKARSKA/
10. **POSEIDON** /MAKARSKA/
11. **MEDORA ORBIS** /PODGORA/
12. **DOLE** /ŽIVOGOŠĆE/
13. **UVALA BOROVA** /PODACA/
14. **VITER** /ZAOŠTROG/
15. **DALMACIJA** /ZAOŠTROG/

Island of Brač

16. **WATERMAN BEACH VILLAGE** /SUPETAR/
17. **BOUTIQUE CAMPING BUNJA** /SUPETAR/
18. **ALOA** /BOL/

Island of Hvar

19. **VIRA** /HVAR/
20. **JURJEVAC** /STARI GRAD/
21. **NUDIST** /VRBOSKA/
22. **MINA** /JELSA/
23. **GREBIŠĆE** /JELSA/
24. **HOLIDAY** /JELSA/
25. **MLASKA** /SUĆURAJ/



Split Riviera

The Split Riviera, including Drvenik, Čiovo, and Šolta islands, is the central part of the Adriatic coast in the area from Trogir to Omiš. Within only thirty kilometers of this riviera, there are two cities registered as UNESCO World Heritage Sites: the Historic City of Trogir and the Historical Complex of Split with the Palace of Diocletian, and between them is Salona, the biggest archeological locality of the Croatian Adriatic and the former capital of the Roman province of Dalmatia.



visit

The Historic City of Trogir and the Pantan Mill, the 1500-year-old olive tree in Kaštel Štafilić, the Palace of Diocletian and Park Forest Marjan in Split, Salona Archeological Park, Ethno Agro Park Stella Croatica and the Klis Fortress in Klis, Ethno Village Škopljanci, the Vranjača cave in Dugopolje, Roman military camp Tilurij near Trilje, and the excursion site Radmanove mlinice (Radman's Mills) near Omiš.



taste

Dalmatian *pršut* (prosciutto), dry-cured in the bora wind, the *poljički soparnik* dish, fish, shellfish and crabs, the *pašticada* stew with homemade gnocchi, lamb baked under the lid, the *rožata* and *trogirski rafioli* desserts, and the *Kaštelanski crljenak* wine (Zinfandel).



see

World electronic music festival Ultra Europe in Split, the open air opera, drama, and ballet festival – Split Summer Festival, the Legend of Miljenko and Dobrila in Kašteli, equestrian tournament Sinjska alka in Sinj, Festival of Dalmatian Klapa Singing and the Pirate Battle reenactment in Omiš, and the Romance in Salona event in Solin.



enjoy

Rafting, canyoning, and zip-lining on Cetina river, horseback riding in Dalmatian Zagora, walking the thematic trails, free climbing, and other sports activities.

Belvedere

/SEGET VRANJICA/

www.vranjica-belvedere.hr

🏠 21218 Seget Vranjica, K. Zvonimira 62

☎ +385 (0)21 798 228

@ info@vranjica-belvedere.hr

📍 43°30'39" N, 16°11'35" E



2019
Croatia's Best
Campsite



Belvedere Camping & Apartments

Located near the city of Trogir, which is registered in UNESCO's list of World Heritage Sites. With terraced grounds on four levels, each campsite comes with a view of the sea and islands. In addition to the possibility of boat and bike renting, the sports and recreational offer is complemented by tennis courts and a children's playground. Daily activities for children and adults and an evening entertainment program are also included. Guests have at their disposal a rock and gravel beach 500 meters in length, as well as diverse gastronomic offer.





Seget

/SEGET DONJI/

www.kamp-seget.hr

🏠 21219 Seget Donji, Hrvatskih žrtava 121
☎ +385 (0)21 880 394
@ booking@kamp-seget.hr
📍 43°31'6" N, 16°13'28" E



Seget Camping

This campsite is located on forested terrain near the sea and the city of Trogir, 28 km from Split. The campsite also has rental rooms (a hostel), located right next to the gravel beaches. There is a restaurant and a supermarket inside the campsite, while a bank, post office, pharmacy, bar, and a fish restaurant are only 300 m away. Guests have at their disposal, with extra charge, the contents of the nearby tourist complex Medena that is one kilometer away.

Rožac

/ČIOVO/

www.camp-rozac.hr

🏠 21223 Okrug Gornji, Šetalište Stjepana Radića 56

☎ +385 (0)98 457 664

@ info@camp-rozac.hr


📍 43°30'19" N, 16°15'29" E



2019
Croatia's Best
Campsite



APR
OCT



Rožac Camping

Located on the island of Čiovo, which is connected to the mainland via two bridges that lead to the city of Trogir, only 2 km away. The campsite Rožac is situated in a thick pine forest, surrounded by a thousand meter long gravel beach. Guests can rent a bike or a scooter, and an entertainment zone with billiards and table tennis contents is also available. One of the campsite specialties is the organization of recreational, entertainment and cultural programs, as well as boat trips.



Labaduša

/ČIOVO/

www.labadusa.com

🏠 21223 Okrug Gornji, Uvala Duboka b.b.
☎ +385 (0)91 984 7959
@ camp@labadusa.com
📍 43°28'56" N, 16°14'41" E



Labaduša Camping

This campsite is located in the southern part of the island of Čiovo. There is a gravel beach suitable for children, while the other part of the beach is slightly rocky. The campsite has its own Mediterranean stone tavern with a roofed terrace and rich gastronomic offer.

Stobreč Split

/STOBREČ/

www.campingsplit.com

🏠 21311 Split / Stobreč, Sv. Lovre 6

☎ +385 (0)21 325 426

@ camping.split@gmail.com

📍 43°30'12" N, 16°31'42" E



2019
Croatia's Best
Campsite



Stobreč Split Camping

It is located right where the river Žrnovnica flows into the sea, near the cities of Split and Solin. Thanks to its location on the peninsula, the river's proximity, and a thick forest that provides natural shade, the campsite is pleasant even during the hottest days of the year. There are numerous restaurants, pizzerias, cafes, and a beach ideal for children within a 100 m from the campsite. In addition to the organization of rafting, sports, and other activities, thanks to the proximity of the cities, the campsite provides a special offer for all seasons since it is open all year.



Galeb

/OMIŠ/

www.kamp.galeb.hr

🏠 21310 Omiš, Vukovarska 7
☎ +385 (0)21 864 430
@ camping@galeb.hr
📍 43°26'30" N, 16°40'54" E



2020
Croatia's Best
Campsite



JAN
DEC



Galeb Camping

It is located in Omiš, at the mouth of the river Cetina, along a 300 meter long gravel beach. An artificial turf soccer field, tennis courts with night lighting, and courts for basketball, handball, and beach volleyball are available to guests. For younger guests there is a playground, mini club, and an evening entertainment program, while adults can do aerobics, water aerobics or group exercise. On the campsite's beach is a restaurant that offers self-service e a' la carte menu. The campsite is open throughout the year.



Sirena

/LOKVA ROGOZNICA/

www.autocamp-sirena.com

🏠 21317 L. Rogoznica, Križanovi dvori b.b.

☎ +385 (0)21 870 266

@ autocampsirena@gmail.com

📍 43°24'22" N, 16°46'40" E



Sirena Camping

The campsite is located in the village of Lokva Rogoznica, 26 km from Split and 9 km from Omiš. Sirena was named after a legend of two sirens caught dancing on the Artina gravel beach. The 20 m wide campsite beach offers a view of the nearby island of Brač. Guests can rent windsurfing equipment, paddle boats and recreational kayak boats, or attend sailing classes. Sirena has its own shop and provides fresh fish and local wine to its guests daily. The campsite is open throughout the year.



USEFUL INFO



DOCUMENTS REQUIRED FOR TRAVELLING

A valid passport or other document which is recognized by the international agreement, and which proves one's identity and citizenship;

Notifications: Diplomatic missions and consular offices of the Republic of Croatia abroad or the Ministry of Internal Affairs and the European Integration of the Republic of Croatia.

www.mvpei.hr; stranci@mvpei.hr; vize@mvpei.hr;



MONEY

The official currency in Croatia is the kuna (1 HRK = 100 lipas); Foreign currencies can be exchanged at banks, exchange offices, post offices, and most tourist agencies, hotels and campsites. Credit cards (Eurocard/Mastercard, Visa, American Express and Diners) are accepted in almost all hotels, marinas, restaurants and shops, as well as at ATMs.



GAS STATIONS

Gas stations in major cities and on highways are open 24/7. Gas stations supply Eurosuper 95, Super 95, Super 98, Super plus 98, Euro Diesel and Diesel, and those in major cities and on highways sell LPG as well. Fuel price information and a list of gas and LPG stations available at: www.ina.hr, www.hak.hr, www.tifon.hr, www.crodux-derivati.hr.



ELECTRIC SUPPLY

220 V with 50 Hz frequency.



MEDICAL SERVICE

Foreign tourists who have compulsory health care insurance do not pay for their emergency health care services during their stay in Republic of Croatia, if Croatia has concluded the health care agreement with the country they come from and provided they have the required verification demonstrating they have the right to health care for themselves.

www.hzzo-net.hr



PETS

Transferring pets across the border is possible only with the possession of all required documents indicating the current health state of the animal, provided by a veterinarian, and dogs and cats also need to have microchip implants. www.mps.hr



Makarska Riviera

The Makarska Riviera with its 60 kilometers of gravel beaches located beneath the Biokovo mountain and a series of villages and towns has a long and rich tourist tradition. This is a unique area, with the most beautiful Adriatic beaches in the shadow of pine trees, which offer swimming in the clear sea, together with the possibilities of walks, tours, and enjoyment in the unspoiled beauty of Nature Park Biokovo and the villages in the Biokovo foothills with the preserved authentic architecture of old stone houses.



visit

The highest Biokovo peak - Sv. Jure (1762 m), the Marian Shrine Veprić at the entrance of Makarska and the shell collection in the Malacological Museum of the Franciscan Monastery in Makarska, the inside of the baroque summer mansion Kaštelet in Tučepi, Ethno-Eco Village Kokorići near Vrgorac, located in the riviera hinterland, behind Biokovo mountain.



taste

Makarska's traditional almond dessert – *makarana* cake, fish, shellfish and crab dishes, local sage or flower honey from the slopes of the Biokovo, Makarska wines, and *bikla* (a mixture of red wine and milk) in Vrgorac.



see

The ethnographic collection and collection of ethnographic paintings in the Franciscan Monastery in Zaostrog, the archaeological collection in Baška Voda, Licinian's Epigram dating from 474 AD and carved into a living rock in Živogošće, Blue and Red Lake, Topana Fortress, and the *stećci* medieval tombstones near Imotski.



enjoy

Walking, free climbing, paragliding, cave exploration, hiking, cycling, water sports, diving, summer carnival in Makarska, and fishermen nights.

Camp Riviera Makarska

/MAKARSKA/


www.campriviera.com

🏠 21300 Makarska, Rosseto Degli Abruzzi 10

☎ +385 (0)21 549 542

@ info@campriviera.com

📍 43°18'16.4" N, 17°0'20.7" E



Camp Riviera Makarska

Located in a pine forest right next to the popular gravel beach. It takes a 20-minute walk along a beautiful promenade to get to the center of Makarska. Shops and restaurants are located in close proximity of the camp. There is a lot of sports activities offered at the beach and a big tennis center near the campsite.



Poseidon

/MAKARSKA/

www.poseidon.hr

🏠 21300 Makarska, Ivana G. Kovačića 10
☎ +385 (0)99 338 1515
@ poseidon@poseidon.hr
📍 43°18'26" N, 17°0'13.6" E



Poseidon Mobile Home Camping Resort

It is situated in Makarska, 50 m away from a beach. You can reach Makarska after a 15-minute walk along a beautiful promenade. Guests can enjoy an outdoor swimming pool, as well as the Adrion restaurant and a bar in the central part of the campsite.




Baško Polje

/BAŠKA VODA/

www.club-adriatic.hr

- 🏠 21320 Baška Voda, Baško Polje
- ☎ +385 (0)21 612 329
- @ kamp.baskopolje@club-adriatic.hr
- 📍 43°20'45" N, 16°57'42" E



Baško Polje Camping

The campsite is located in a pine forest near Baška Voda, 300 meters from the beach. Above the beach is a promenade, along which one can reach Baška Voda after a 15-minute walk, and Makarska after an hour and a half. Guests can enjoy basketball, futsal, table tennis, and a rich gastronomic offer in an *à la carte* restaurant with a terrace, where evening entertainment programs with live music take place. A market and a bakery alongside stands with fresh fruit and vegetables are a part of the offer.



Medora Orbis

/PODGORA/

www.medorahotels.com

🏠 21327 Podgora, Put Sv. Vicenca b.b.
☎ +385 (0)21 601 701
@ reservations@medorahotels.com
📍 43°14'1.9" N, 17°4'43.5" E



Medora Orbis Camping & Glamping

It is located in Podgora, underneath Nature Park Biokovo. It offers accommodation on fully equipped parcels, in cozy mobile houses some of which have a private heated pool with a sunbathing area. The offer includes glamping units with unique bedrooms located in spherical tents. Guests have at their disposal an EV charging station, a roofed common area with a barbecue, a table, and benches. Restaurants, bars, and other tourist and gastronomic facilities are right next to the campsite.



Dole

/ŽIVOGOŠĆE/

www.campdole.com

🏠 21329 Igrane / Živogošće, Blato 60

☎ +385 (0)21 628 749

@ reservations@campdole.com

📍 43°10'15" N, 17°11'52" E



Dole Camping

Located in Živogošće, between the Biokovo mountain and crystal clear sea, 5 kilometers from Makarska, and not far from Drvenik, campsite Dole occupies a terrace terrain in the shade of pine and fig trees, with a 700 m long gravel beach. There is a restaurant and a market in the campsite, together with tennis courts and a bocce ball court. A variety of sports and recreational contents is offered, together with the possibility of water sports equipment rental.



Uvala Borova

/PODACA/

www.uvalaborova.com

🏠 21335 Podaca, Lučica 23
☎ +385 (0)21 629 111
@ camp.uvala.borova@gmail.com
📍 43°7'52" N, 17°17'14" E



Uvala Borova Camping

Located in Podaca, thirty-six kilometers from Makarska, in the natural shade of a pine forest.

There is a grill-cafe bar and a market in the campsite. The campsite also offers pedestrian and bicycle paths along the sea, water sports, billiards, table soccer, swings for children, and the possibility of a boat trip to the nearby islands of Hvar and Korčula. The campsite is connected to Zaoštrog via a one-kilometer long promenade by the sea.

Viter Matutinović

/ZAOSTROG/


www.camp-viter.com

🏠 21334 Zaostrog, A. K. Miošića 1

☎ +385 (0)21 629 190

@ info@camp-viter.com

📍 43°8'23" N, 17°16'50" E



Viter Matutinović Camping

The campsite is located only around 10 kilometers from the sea in the shade of olive, laurel, and oak trees, and around 100 meters from the center of Zaostrog, with a small boat port nearby. Zaostrog and its surroundings are suitable for long walks, cycling along the coast or the nearby hills, and for swimming on numerous beaches.



Dalmacija

/ZAOSTROG/

www.dalmacija-zaostrog.com

🏠 21334 Zaostrog, Obala hrv. domoljuba 38
☎ +385 (0)99 210 1423
@ zaostrogbooking1@gmail.com
📍 43°8'20" N, 17°16'57" E



Dalmacija Camping Resort

Dalmacija Resort is in Zaostrog, surrounded by pristine nature and pine forest, 3 km south of Makarska in the direction of Dubrovnik. It is located in the center of the gravel beach extending throughout Zaostrog. Guests have at their disposal pavilion rooms and bungalows with forty camping units and an appertaining sanitary block.



Island of Brač

The largest Dalmatian and third largest Adriatic island is Brač, with some twenty coastal and inland towns and villages offering the possibilities of both quiet and active holidays.

It is also an island with a long tradition of stonemasonry and white stone working. This type of stone was used in the construction of the parliament buildings in Vienna and Budapest, the White House in Washington, DC, as well as the Diocletian's Palace in Split and the cathedrals in Trogir and Šibenik. Brač has excellent traffic connections via ferry and catamaran lines with Split and Makarska, which can be reached in less than an hour of a pleasant ride.



visit

Blaca Hermitage, the highest peak of the Adriatic archipelago Vidova gora (778 m), the Zlatni rat beach, the village of Škrip, Zmajeva Špilja ("Dragon's Cave") near the village of Murvica, the Lovrečina sandy cove near Postira, the ethno-eco villages of Dol and Donji Humac near Supetar, the Sutivan Park, and the quarry and Stonemasonry School in Pučišća.



taste

Brač lamb meat and *vitalac* specialty, Brač cheese called *procip*, the *hrapočuša* cake, and the local wines.



see

The pine tree on the roof of the Church of St. Peter and Paul in Nerežišća, the Pearl of the Sea international culinary festival, Croatia Bol Open tennis tournament, the *Uvati vitar* cycling race, the International Brač Summer Carnival and the World Championship in Olive Picking held in Postira.



enjoy

Surfing on the Zlatni rat beach, walking and thematic trails, climbing, cycling, hiking, and diving.

Waterman Beach Village



/SUPETAR/

www.beach-village.com

- 🏠 21400 Supetar, Vrilo 7
- ☎ +385 (0)21 640 253
- @ sales@watermanresorts.com
- 📍 43°22'50.75" N, 16°33'51.78" E



Waterman Beach Village

It is located on the island of Brač, near the town of Supetar, which has a ferry port connecting it with the city of Split. Guests can enjoy an outdoor pool with a sunbathing area and children's pool. In the restaurant, on its terraces with a sea view, guests can savor the delicacies of the island's cuisine. There is a gravel beach nearby, and all those looking for entertainment can spend time in the fun park at the very entrance of the campsite, playing mini golf, table tennis or chess.



Boutique Camping Bunja

/SUPETAR/

www.campingbunja.com

🏠 21420 Bol, Malacnica 60, Babin laz
☎ +385 (0)99 39 36 99
@ booking@campingbunja.com
📍 43°22'52.4" N, 16°34'42.2" E



Boutique Camping Bunja

Campsite offers superbly equipped and spacious pitches in the natural shadow of pine trees and accommodation in the latest innovative designs, fully equipped mobile homes. The guests are in touch with the Mediterranean climate, indigenous details such as a stone house for shepherds - bunja and dry-stone walls. The camp offers privacy and a touch of luxury with beautiful sea views for families, romantic couples and hedonists. Inside the campsite there is heated freshwater pool, children's playground, massage on the beach, bike rental, kayak, SUP.

Aloa

/BOL/

www.camping-bol.com

🏠 21420 Bol, Put Zlatnog rata 13

☎ +385 (0)21 643 954

@ info@camping-bol.com

📍 43°15'53" N, 16°36'39" E



🅑 CAMPER STOP



Aloa Camping

It is situated near the town of Bol and the Zlatni rat beach. Its visitors can enjoy a rock and gravel beach surrounded by a beautiful pine forest. In terms of sporting and other contents, the campsite offers windsurf and kitesurf school, jet-ski safari, speed boat tours, bike rental, kayak and SUP board rental, diving classes, and an outdoor grill. Small children can enjoy playing in a sandbox or visiting a nearby animal farm.



USEFUL INFO



POSTAL SERVICE AND TELECOMMUNICATIONS

Post offices are open during the day from 7 AM to 7 PM, in smaller towns from 7 AM to 2 PM, and some utilize a split shift.

In major towns and tourist destinations, selected post offices are open on Saturdays and Sundays. Telephone cards sold at post offices and newspaper stands can be used on all public phones. One can make a call abroad directly from any phone.

www.posta.hr



USEFUL LINKS

Ministry of Tourism, www.mint.hr

Split-Dalmatia County

Tourist Board, www.dalmatia.hr

HTZ - Croatian National

Tourist Board, www.croatia.hr

Exchange rate list, www.hnb.hr

Weather, www.dhmz.hr

Airlines, www.croatiaairlines.hr

Split Airport, www.split-airport.hr

Zagreb Airport, zagreb-airport.hr

Dubrovnik Airport,

www.airport-dubrovnik.hr

Zadar Airport,

www.zadar-airport.hr



BY SEA

Coastal Liner Services Agency

Tel: + 385 (0)21 329 370

Fax: + 385 (0)21 329 379

E-mail: info@agencija-zolpp.hr

Web: www.agencija-zolpp.hr



PUBLIC HOLIDAYS

1 January - New Year's Day

6 January - Epiphany

Easter Sunday & Easter Monday

1 May - Labour Day

Corpus Christi

30 May - Statehood Day

22 June - Anti-Fascist

Resistance Day

5 August - Victory Day and

National Thanksgiving Day

15 August - Assumption Day

8 October - Independence Day

1 November - All Saints' Day

18 November - Remembrance Day

25-26 December - Christmas Holidays



IMPORTANT PHONE NUMBERS:

International telephone code for Croatia: **385**;

Split-Dalmatia County

telephone code: **021**;

*(For Split-Dalmatia County, telephone code is 021. If you are calling from abroad or using your mobile phone you do not have to dial the first 0, so the phone code is **385 21**.);*

National protection and rescue directorate (unique European phone number for emergency services): **112**;

National headquarters for search and rescue at sea: **195**.

Island of Hvar

Hvar is the sunniest and longest Croatian island, the island of lavender, centuries-old dry-stone walls and shepherds' huts. Walking the stone-paved streets or the Adriatic's biggest island square in the Hvar town center, as well as enjoying unspoiled nature, numerous picturesque coves and beaches with crystal-clear sea water, along with tours of cultural and historical sites are all unforgettable experiences. The ferry from Split docks in Stari Grad, while the ferry coming from Drvenik docks in Sućuraj, and the catamaran boat from Split arrives to the town of Hvar.





visit

Tvrdalj summer residence in Stari Grad and the Hora ancient land division system near Stari Grad, Paklinski islands and the Palmižana cove, Hvar theater, the ethno-eco village of Velo Grablje, the shepherd's settlement of Humac, Grapčeva špilja cave, Plenković underwater winery in Sveta Nedjelja, and Tomić winery in Jelsa.



taste

Hvar *gregada* or *brujet* (authentic fish stews with various fish, shellfish, and crabs), Hvar *pašticada* slow-cooked beef dish, the traditional local dessert *paprenjak*, and local wines.



see

Agava lace made in the Benedictine Monastery in Hvar, the lavender festival in Velo Grablje the pre-Easter procession *Za križen* ("Following the Cross"), the International Long-Distance Swimming Championship in Stari Grad, the Wine Festival in Jelsa, the ÖTILLÖ Swimrun event in Hvar, the Velo Grablje Lavender Festival.



enjoy

cycling, diving, hiking, free climbing and sailing.

Vira

/HVAR/

www.campvira.com

🏠 21450 Hvar, Uvala Mala Vira 7

☎ +385 (0)21 741 803

@ info@campvira.com

📍 43°11'27" N, 16°25'49" E



2020
Croatia's Best
Campsite



MAY
SEP



Vira Camping

The campsite is located to the northwest of the Hvar town and is connected with the town by bus. Guests can enjoy beach volleyball, mini golf, billiards, numerous sporting and water-based activities, diving or sailing classes, and animation programs for children and adults. They can also take advantage of the amenities of a sports center, which is 600 m from the campsite and has tennis and basketball courts.




Jurjevac

/STARI GRAD/

www.heliosfaros.hr

🏠 21460 Stari Grad, Njiva 1
☎ +385 (0)21 765 843
@ helios-faros@st.t-com.hr
📍 43°10'56" N, 16°35'36" E



Jurjevac Camping

It is located virtually at the very heart of Stari Grad, in place of a former public park, which makes it a unique campsite, with all the facilities that its guests may need in the immediate vicinity, as well as a beach, called Lanterna, only 300 meters away.



Nudist

/VRBOSKA/

www.camping-hvar.com

🏠 21463 Vrboska, Put Solina b.b.

☎ +385 (0)21 774 034

@ camp-nudist@jelkom.org

📍 43°10'53" N, 16°41'14" E



FKK Nudist Camping

The campsite is right by the sea, with an 800 meter long beach intended solely for naturists, in an area surrounded by forest, with a view of the island of Brač. There is a children's playground in the campsite itself, while a number of sports facilities are located nearby.



Mina

/JELSA/

www.camping-hvar.com

🏠 21465 Jelsa, Riva b.b.
☎ +385 (0)21 761 227
@ camp-mina@jelkom.org
📍 43°9'49" N, 16°42'10" E



Mina Camping

It is located on a peninsula, only twenty meters from the sea, surrounded by numerous rock, gravel and sand beaches, many of which are suitable for children. The campsite features a bar, shop and a children's playground, with tennis courts and a mini golf course nearby. An entertainment program is organized for guests in the evenings.

Grebišće

/JELSA/

www.grebisce.hr

🏠 21465 Jelsa, Jelsa b.b.
☎ +385 (0)21 761 191
@ camp@grebisce.hr
📍 43°9'33" N, 16°42'42" E



🚐 CAMPER STOP



Grebišće Camping

Located in a bay of the same name, only 1.5 km from the town of Jelsa and 30 km from the town of Hvar. It is surrounded by pine, mandarin and orange trees, and features two sandy beaches. Guests may opt to stay in one of the suites located within traditional stone houses. The campsite has a shop, restaurant, and a beach bar. As for sports, guests can enjoy tennis, and water volleyball, rent paddle boats, bicycles, mopeds, and water bikes.




Holiday

/JELSA/

www.campholiday.eu

🏠 21465 Jelsa, Jelsa 979
☎ +385 (0)21 761 140
@ info@campholiday.eu
📍 43°9'43" N, 16°42'24" E



Holiday Camping

Located near the town of Jelsa, the entire campsite is engulfed by tall pine trees with authentic local architecture built from Hvar stone. The parcels are located above the sea and rise towards the highest point of the campsite. Beneath the campsite is a naturally formed rock beach, which can be reached by stone paths and trails, and there is a small sandy cove about a 100 m away. The campsite includes a bar and a roofed area that guests can use for grilling and barbecuing.



Mlaska

/SUĆURAJ/

www.mlaska.com

🏠 21469 Sućuraj, Mlaska 1

☎ +385 (0)91 501 6163

@ mlaska@mlaska.com

📍 43°8'14" N, 17°8'34" E



Mlaska Camping

The campsite is in the eastern part of the island of Hvar, four kilometers from the Sućuraj ferry port, in a bay with a sandy beach. It includes a small shop and a restaurant with a big terrace. This modern campsite has been fully renovated to accommodate the needs of all guests who spend their time on the beach or the restaurant's large terrace.



MINI CAMPSITES & CAMPER STOPS

Split Riviera

Lisičina /84/

🏠 Lisičina 2, 21310 Omiš
☎ +385 21 862 536
🌐 www.ac-lisicina.hr
@ kamp-lisicina@inet.hr
📍 43°26'42.6"N 16°41'37.4"E

More /99/

🏠 Poljička cesta 53, Duće Rogač,
21315 Dugi Rat/Duće
☎ +385 91 794 7608
🌐 www.camp-villamore.com
@ kampmore@gmail.com
📍 43°26'31.0"N 16°39'06.7"E

Delfin /90/

🏠 Poljička cesta 79, Duće - Luka,
21315 Dugi Rat
☎ +385 91 196 2218
@ ducedelfin@gmail.com
📍 43°26'29.9"N 16°39'19.6"E

Mastrinka /60/

🏠 Domovinske
zahvalnosti 2a,
Arbanija 21220 Trogir
☎ +385 98 343 847
@ hotel@hotelsvetikriz.hr
📍 43°30'50.1"N 16°17'35.7"E

Ivan /36/

🏠 Poljička cesta, Luka 5, Duće,
21310 Dugi Rat
☎ +385 21 734 966
cel +385 98 92 94 066
🌐 www.ivalsarolic.from.hr
@ ivan.sarolic@ivalsarolic.from.hr
📍 43°26'28.1"N 16°39'33.3"E

Kadić /30/

🏠 Poljička cesta 16, 21315 Oriž
☎ +385 21 734 098
📍 43°26'44.6"N 16°38'20.2"E

Tamaris /30/

🏠 Sv. Martin 114, 21312 Podstrana
☎ +385 21 330 075
+385 99 231 2949
🌐 www.campamaris.tk
@ goge.maric@gmail.com
📍 43°26'30.4"N 16°39'57.8"E

Luka /42/

🏠 Poljička cesta 75, Duće -Luka,
21315 Dugi Rat
☎ +385 91 782 9202
@ arkaj56@gmail.com
📍 43°26'29.9"N 16°39'19.6"E

Domić /21/

🏠 Put porta 73,
21224 Slatine
☎ +385 21 891 065
@ mislav.domic@gmail.com
📍 43°29'58.1"N 16°20'11.5"E

Darko /30/

🏠 Poljička cesta 7,
Duće Rogač,
21315 Dugi Rat
☎ +385 98 9387356
🌐 www.duce-rogac.com
@ duce_rogac@yahoo.co.uk
📍 43°26'30.4"N 16°39'57.8"E

Mira /30/

🏠 Poljička cesta 63,
Duće Rogač,
21315 Dugi Rat
☎ +385 98 252 370
@ apartment38a@yahoo.com
📍 43°26'26.6"N 16°39'41.3"E

Linda /30/

🏠 Magistrala, Obriz 9,
21317 Lokva
Rogoznica
☎ +385 21 871 411
+385 98 97 13 088
🌐 www.autocamp-linda.szm.com
@ t.stanic.s@gmail.com
📍 43°24'21.4"N 16°46'39.0"E

Artina /15/

🏠 Ivašnjak 1,
21317 Lokva
Rogoznica
☎ +385 21 870 101
🌐 www.villaposcer.com/he/kamp.html
@ tex99@net.hr
📍 43°24'57.1"N 16°46'04.9"E

Mido /21/

🏠 Put Krušice 3,
21430 Stomorska
☎ +385 21 658 011
🌐 www.visitsolta.com/accomodation/kamp-mido
@ d.popovic97@gmail.com
📍 43°22'08.0"N 16°21'07.7"E

Kamp Juras /21/

🏠 Koludrovac,
Njiva Sv. Petra 30
☎ +385 21 234 743
📍 43°32'42.7"N 16°19'21.6"E

Miroslav /21/

🏠 Poljička cesta 21,
Duće-Rogač,
21315 Dugi Rat
☎ +385 98 171 8575
@ camping.vojnovic@gmail.com
📍 43°26'28.4"N 16°39'33.6"E

M1 /21/

🏠 Poljička cesta
Luka bb, Duće,
21315 Dugi Rat
☎ cel +385 98 90 82 491
📍 43°26'30.4"N 16°39'57.8"E

Diana /15/

🏠 Poljička cesta 36,
Duće Luka,
21310 Dugi Rat
☎ +385 91 432 0202
@ djanki.vojnovic1@optinet.hr
📍 43°26'29.9"N 16°39'13.1"E



Duće /15/

- 🏠 Poljička cesta 17, Duće-Rogač, 21310 Dugi Rat
- ☎ +385 5961459
- @ milanvojinovic@net.hr
- 📍 43°26'28.1"N 16°39'33.2"E

Car /15/

- 🏠 Sv. Martin 180, 21312 Podstrana
- ☎ +385 21 330 116
- 📍 43°28'28.1"N 16°34'02.5"E

Ivo /15/

- 🏠 Poljička cesta 8, Duće Luka, 21310 Dugi Rat
- ☎ +385 21 734 229
- 📍 43°26'30.4"N 16°39'57.8"E

Ante /15/

- 🏠 Poljička cesta 8, Duće Rogač, 21310 Dugi Rat
- ☎ +385 21 734 114
- 📍 43°26'30.4"N 16°39'57.8"E

Ljubica /12/

- 🏠 Poljička cesta 15, Duće-Rogač, 21310 Dugi Rat
- ☎ +385 21 734 805
- 📍 43°26'30.4"N 16°39'57.8"E

U Dragana /12/

- 🏠 Biskupa F. Franića 76, 21214 Kaštel Kambelovac
- ☎ +385 21 220 573
- ☎ +385 98 646 164
- 🌐 www.campdragan.com
- @ info@campdragan.com
- 📍 43°33'04.8"N 16°22'37.4"E

Makarska Riviera

Čiste /108/

- 🏠 Čevajele 183, 21328 Drašnice
- ☎ +385 21 679 906
- ☎ +385 98 19 78 945
- 🌐 www.autokamp-ciste.com
- @ camp_ciste@yahoo.com
- 📍 43°10'06"N 17°12'32"E

Milo moje /102/

- 🏠 Donja vala 1/E, 21333 Drvenik
- ☎ +385 21 756 640
- 🌐 www.milomoje.com
- @ info@milomoje.com
- 📍 43°10'6"N, 17°12'27"E

Boban /90/

- 🏠 Dole b.b., 21329 Živogošće
- ☎ +385 98 1921252
- 🌐 www.autocamp-boban.com
- @ info@autocamp-boban.com
- 📍 43°10'15.3"N 17°11'53.4"E

Makarska /75/

- 🏠 I. G. Kovačića 11d, 21300 Makarska
- ☎ +385 97 7026590
- 🌐 www.camp-makarska.com
- @ info@camp-makarska.com
- 📍 43°18'27.8"N 17°0'20.7"E

Čista Mala /30/

- 🏠 Donja vala 1 d, 21333 Drvenik
- ☎ +385 91 73 19 090
- 🌐 www.campmaleciste.com
- @ camp-maleciste@net.hr
- 📍 43°10'03.6"N 17°12'29.6"E

Krvavica /30/

- 🏠 Krvavica 101a, 21320 Baška Voda
- ☎ +385 91 526 7058
- 🌐 www.autocamp-krvavica.com
- @ autocampkrvavica@gmail.com
- 📍 43°19'21.9"N 16°59'8.8"E



Podaca /30/

- 🏠 Ravanje 31a, 21335 Podaca
- ☎ +385 99 600 2577
- 🌐 www.camp-podaca.com
- @ info@camp-podaca.com
- 📍 43°7'20"N 17°18'21"E

Zagora

Biokovo /30/

- 🏠 Put Remonta 15, 21270 Zagvozd
- ☎ +385 (0)98 173 3318
- 🌐 www.campingbiokovo.hr
- @ camp.biokovo@yahoo.com
- 📍 43°23'51"N 17°2'55"E
- 📍 CAMPER STOP

Island of Brač

Kito /84/

- 🏠 Bračke ceste 14, 21420 Bol
- ☎ +385 21 635 551
- +385 98 286 878
- 🌐 www.camping-brac.com
- @ info@camping-brac.com
- 📍 43°15'41.8"N 16°38'47.9"E

Mario No 1 /81/

- 🏠 Put Zlatnog rata b.b., 21420 Bol
- ☎ +385 21 635 028
- 🌐 www.kampmario-bol.com
- @ fanika.eterovic@st.t-com.hr
- 📍 43°15'29.4"N 16°38'02.1"E
- 📍 CAMPER STOP

Kanun /90/

- 🏠 Domovinskog rata 30, 21420 Bol
- ☎ +385 21 635 293
- +385 98 422 787
- 🌐 www.kanun.info
- @ vojmir.cvitanic@st.htnet.hr
- 📍 43°15'54.0"N 16°38'38.4"E

Meteor /30/

- 🏠 Hrvatskih Domobrana 1, 21420 Bol
- ☎ +385 21 635 630
- 🌐 www.campmeteor.com
- @ campmeteor@hotmail.com
- 📍 43°18'16.5"N 16°39'20.8"E

Marijo /60/

- 🏠 Gospojica 2, 21420 Bol
- ☎ +385 21 635 028
- +385 98 887496
- 🌐 www.kampmario-bol.com
- @ fanika.eterovic@st.t-com.hr
- 📍 43°15'54.3"N 16°39'02.4"E

Zlatni rat /60/

- 🏠 Put Zlatnog rata 62b, 21420 Bol
- ☎ +385 91 767 7077
- 🌐 www.bol-camping.com
- @ camp-zlatnirat@net.hr
- 📍 43°15'29.4"N 16°38'02.1"E
- 📍 CAMPER STOP

Mlin /30/

- 🏠 G. Pavlova 12, 21403 Sutivan
- ☎ +385 21 638 166
- +385 98 370 530
- @ ljubetic.tatjana@gmail.com
- 📍 43°23'10.4"N 16°28'46.9"E

Island of Hvar

Lili /90/

- 🏠 Ulica Pod Jagodna 5, Jagodna, 21465 Jelsa
- ☎ +385 91 898 2546
- +385 21 745 775
- 🌐 www.kamplili.hr
- @ info@kamplili.hr
- 📍 43°08'15.9"N 16°36'45.1"E

Mala Milna /75/

- 🏠 Milna 5, 21450 Hvar/Milna
- ☎ +385 91 754 7534
- +385 21 745 027
- 🌐 www.camping-mala-milna.com
- @ campingmilna@gmail.com
- 📍 43°9'45"N 16°29'14"E

Petrovac Sibe /30/

- 🏠 Zavala, 21465 Jelsa
- ☎ +385 99 9590753
- @ petarcica@gmail.com
- 📍 43°07'19.9"N 16°40'50.8"E

Paklina /15/

- 🏠 Ivan Dolac, 21465 Jelsa
- ☎ cel +385 91 51 80 203
- @ kamppaklina@gmail.com
- 📍 43°07'38.0"N 16°38'49.8"E

Mudri Dolac /30/

- ☎ +385 91 50 18 924
- 🏠 Mudri Dolac, 21462 Stari Grad/Vrbanj
- 🌐 www.mudridolac.com
- @ juralusic@vip.hr
- 📍 43°12'03.8"N 16°39'43.7"E



CENTRAL DALMATIA

The Heart of Adriatic

Split-Dalmatia County Tourist Board
Prilaz braće Kaliterna 10/1, 21 000 Split, Croatia
tel./fax: +385 (0)21 490 032; 490 033; 490 036
info@dalmatia.hr, www.dalmatia.hr



Publisher: Split-Dalmatia County Tourist Board

For the publisher: Joško Stella, **Translation:** Sinonim d.o.o. Osijek

Concept and design: Žarko Tičinović, **Fotos:** Archive of Croatian Camping Union, Campsites, Archives of Tourist Boards in Split-Dalmatia County, Matko Begović, Ljudevit Blagec, Andrija Carli, Marko Kapitanović, Martonio Paleka, Ivan Perić, Shutterstock, **Print:** DES Split, 2019.

THE PUBLISHER CANNOT GUARANTEE THE COMPLETE ACCURACY OF THE INFORMATION CONTAINED HEREIN, NOR BE HELD RESPONSIBLE FOR ANY ERRORS AS MAY BE CONTAINED IN FUTURE AMENDMENTS OR CHANGES TO SUCH INFORMATION